Upper Winooski Watershed Planning Basin

Vermont Agency of Natural Resources
Department of Environmental Conservation

The Upper Winooski Watershed Planning Basin includes all waters contributing to the Winooski mainstem above Bolton Falls Dam. The Winnoski Subbasin (02010003) has been divided into Upper and Lower Basins for ANR planning purposes.

The accuracy of the data layers shown on this map are limited by the accuracy of the source materials. Although every effort has been made to assure the accuracy of features and their attributes, the Vermont Agency of Natural Resources is not responsible for errors in or misuse of the data. The information used in preparing the data layer represents the best data possessed by the Vermont Agency of Natural Resources at the time of production. No warranty as to the accuracy or the usefulness of the data is expressed or implied.

Cartographer: Ryan Knox, 27th of February 2009

Lake Champlain Basin

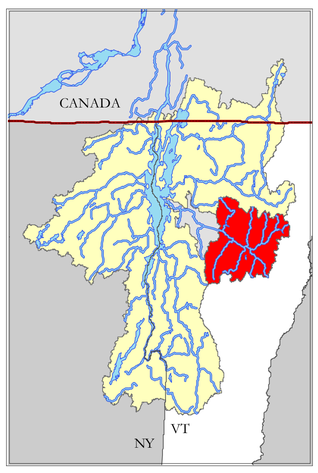

- Upper Winooski Watershed Planning Basin
- Lower Winnoski Watershed Planning Basin
- Lake Champlain Basin

Winooski River Watershed

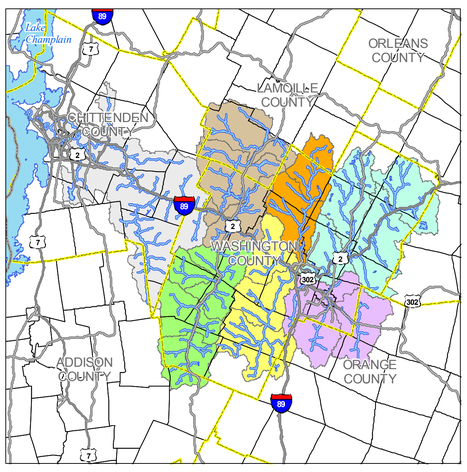

Upper Winnoski Watershed Planning Basin

- Mad River (0201000305)
- North Branch Winooski River (0201000303)
- Stevens Branch (0201000301)
- Winooski River-Mad River to Huntington River (part of 0201000306)
- Winooski River-North Branch to Mad River (0201000304)
- Winooski River-headwaters to North Branch (0201000302)

Land Use/Land Cover

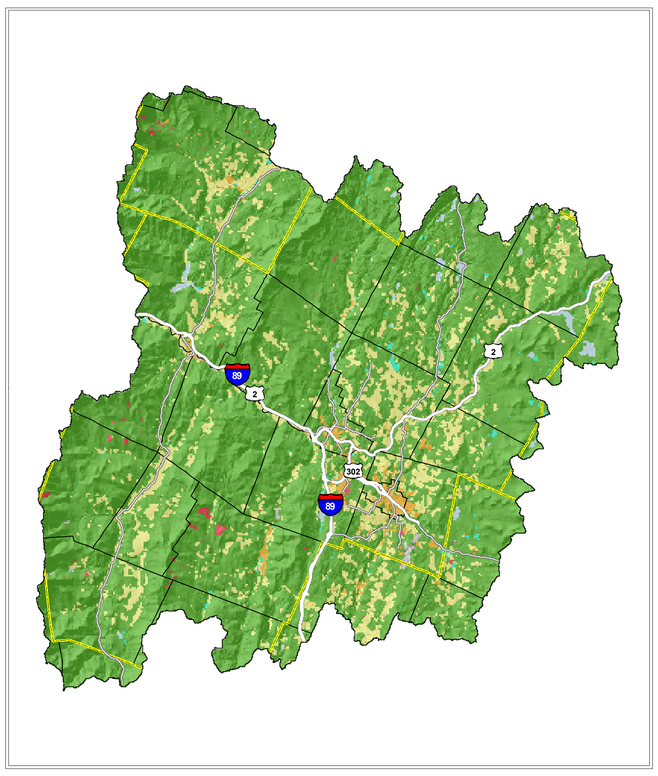

Land Use/Land Cover (CCAP 2001)

- Developed
- Cultivated Crops & Pasture
- Grassland
- Forested
- Wetland
- Barren Land
- Water

Legend

Political Boundaries

- County Boundary
- Town Boundary

Vtrans Road Centerlines

Function Class

- Principal Arterial
- Minor Arterial
- Collector and Local
- Not part of Function Class System

Class A Waters

- Public Water Supplies (A2) Waterbody
- Ecological Waters (A1) Waterbody
- Ecological Waters (A1) stream
- Public Water Supply (A2) stream

EPA 303(d) List of Impaired Surface Waters

- Part A (TMDL required) - stream
- Part A (TMDL required) - waterbody

Priority Waters Outside 303(d) List

- Part B (TMDL not required)
- Part C (further assessment)
- Part D (approved TMDL)
- Part E (exotic species)
- Part F (altered flow regulation)
- Part G (altered channel alteration)
- Part D (approved TMDL)
- Part F (altered flow regulation)

Vermont Hydrography Dataset (1:5K)

- Strahler stream order 1-2
- Strahler stream order 3-4
- Strahler stream order 5-6
- Waterbody

N W E S

0 1.25 2.5 5 7.5 10 Miles