

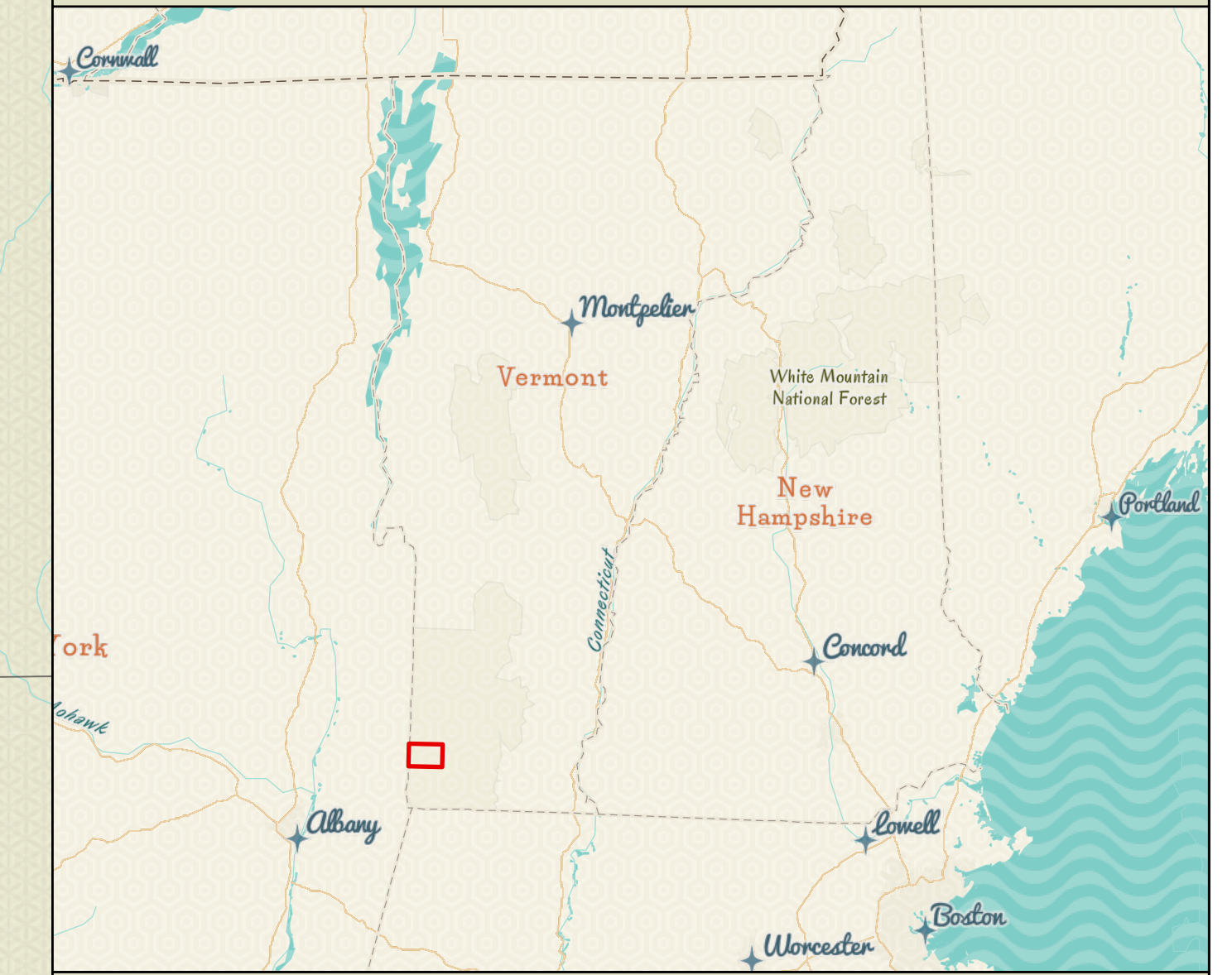


FINAL CORRECTIVE ACTION AND OPERABLE UNIT AREAS



LEGEND

- Sampling Locations**
Sample Results (ODL - 04/11/2019)
Highest Concentration
• <6.7 ppt (Original Detection Limit)
• 6.7 - 20 ppt (VDH Advisory)
• 20 - 100 ppt
• 100 - 1000 ppt
• >1000 ppt
■ Building Footprints
- Waterlines**
Municipal Waterlines
Status
— Existing
— Installed 2017-2018
— Proposed Waterlines
- Parcels**
■ Parcel Boundary
OU Boundary (March 28, 2019)
■ CAI, OUA - Waterlines Connected Per Corrective Action
■ CAI, OUB - Includes Existing Connections AND Parcels Without Connections
■ CAII, OUA - Proposed Waterline Connections
■ CAII, OUB - Includes Existing Connections AND Parcels Without Connections
■ CAII, OUC - Proposed Waterline Connections
■ Outside CAA Boundary



Map Author: Erik Engstrom (VTANRGIS)
Map Date: 4/12/2019