

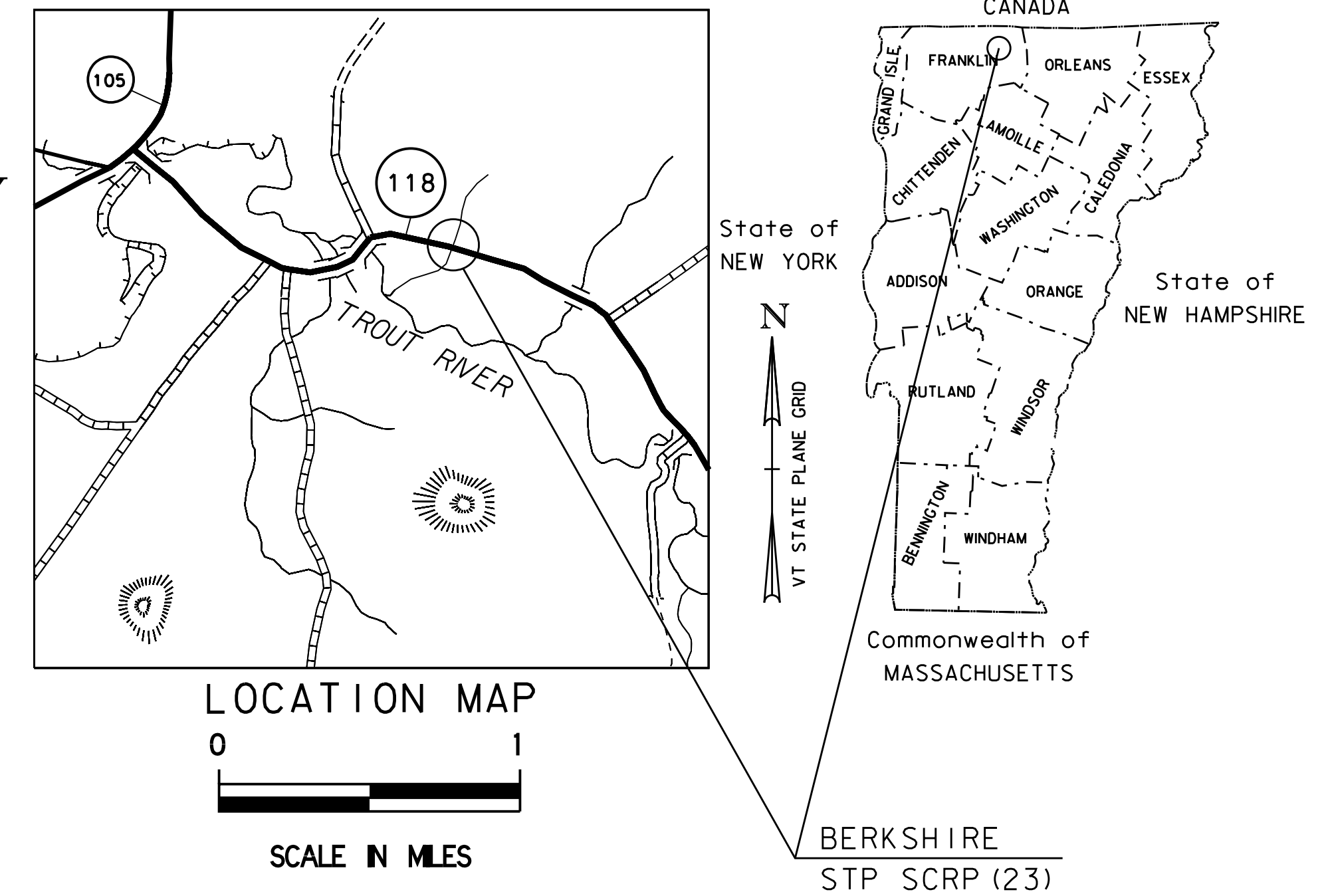
REVIEWER NOTES:

1. TRAFFIC WILL BE MAINTAINED USING A TWO-WAY TEMPORARY BRIDGE OR CULVERT, LOCATED ON THE DOWNSTREAM SIDE OF VT 118. THE DESIGN SPEED FOR THE TEMPORARY ALIGNMENT IS 30 MPH.
2. THE EXISTING CULVERT WILL BE REPLACED WITH A PRECAST 3-SIDED BOX ON CAST-IN-PLACE FOOTINGS ON EXPOSED BEDROCK.
3. IT IS ANTICIPATED THAT RIGHT OF WAY ACQUISITION WILL BE NEEDED.
4. IT IS ANTICIPATED THAT AN OVERHEAD UTILITY RELOCATION WILL BE NEEDED.
5. A SIMPLIFIED PAVEMENT DESIGN HAS BEEN DONE FOR THIS PROJECT.

STATE OF VERMONT AGENCY OF TRANSPORTATION



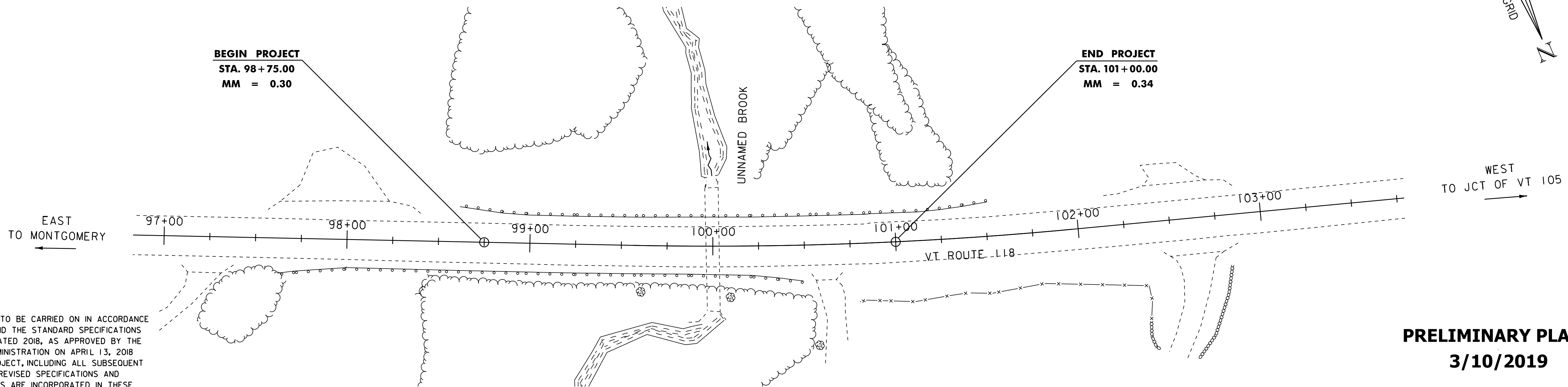
PROPOSED IMPROVEMENT TOWN OF BERKSHIRE COUNTY OF FRANKLIN VT ROUTE 118, RURAL MAJOR COLLECTOR



BEGINNING IN THE TOWN OF BERKSHIRE ON VT ROUTE 118, AT A POINT APPROXIMATELY 1.2 MILES SOUTHERLY OF THE INTERSECTION OF VT ROUTE 105 AND VT ROUTE 118, AND EXTENDING NORTHERLY FOR A DISTANCE OF 0.043 MILES.

REMOVAL OF THE EXISTING BOX CULVERT AND REPLACEMENT WITH A NEW BOX STRUCTURE, CHANNEL WORK AND OTHER HIGHWAY RELATED ITEMS.

LENGTH OF STRUCTURE:	10.00 FEET	
LENGTH OF ROADWAY:	215.00 FEET	= 0.041 MILES
LENGTH OF PROJECT:	225.00 FEET	= 0.043 MILES

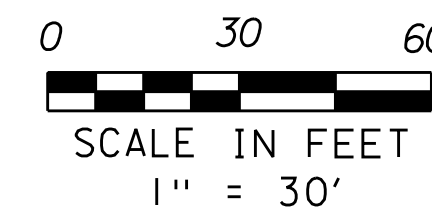


CONSTRUCTION IS TO BE CARRIED ON IN ACCORDANCE WITH THESE PLANS AND THE STANDARD SPECIFICATIONS FOR CONSTRUCTION DATED 2018, AS APPROVED BY THE FEDERAL HIGHWAY ADMINISTRATION ON APRIL 13, 2018 FOR USE ON THIS PROJECT, INCLUDING ALL SUBSEQUENT REVISIONS AND SUCH REVISED SPECIFICATIONS AND SPECIAL PROVISIONS AS ARE INCORPORATED IN THESE PLANS.

PRELIMINARY PLANS
3/10/2019

NOT FOR CONSTRUCTION

QUALITY ASSURANCE PROGRAM : LEVEL	2
SURVEYED BY :	VTRANS
SURVEYED DATE :	OCTOBER 2017
DATUM	
VERTICAL	NAVD 88
HORIZONTAL	NAD 83 (11)



DIRECTOR OF PROJECT DELIVERY	APPROVED _____ DATE _____
PROJECT MANAGER :	KEN UPMAL, P. E.
PROJECT NAME :	BERKSHIRE
PROJECT NUMBER :	STP SCR P (23)
SHEET	1 OF 30 SHEETS